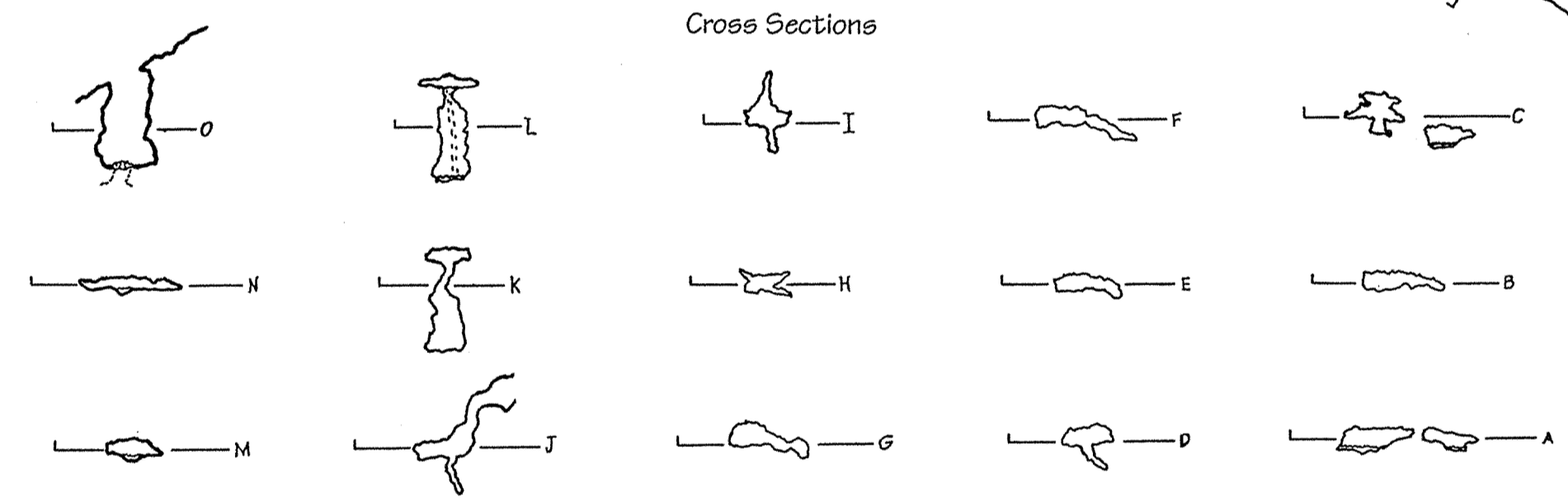
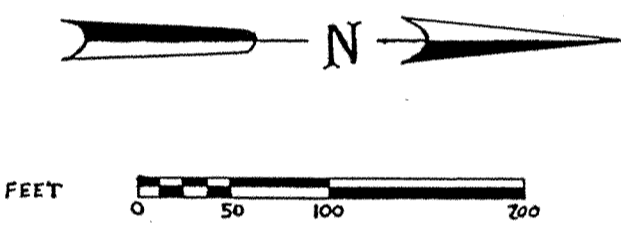
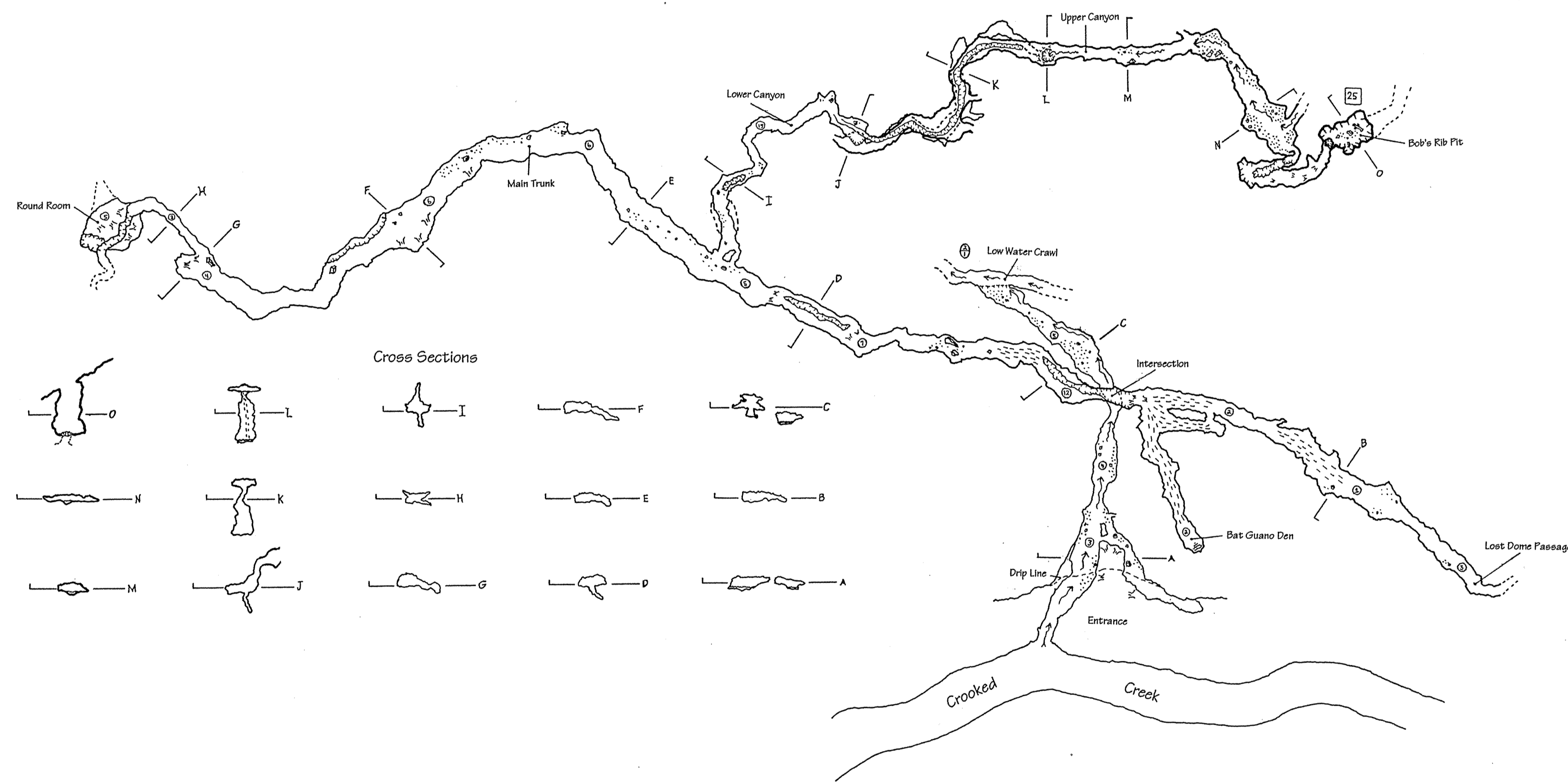




High Water Cave

Rockcastle County, Kentucky
 Greater Cincinnati Grotto Survey
 Survey - Sunto & Tape
 1990-1992



LEGEND

SURVEYED PASSAGE	CEILING DROP (HAICHAUES POINT TOWARD LOW SIDE)	STALACTITE, STALAGMITE
UNDERLYING PASSAGE	STREAM	COLUMN
UPPER LEVEL PASSAGE	STREAM (INTERMITTENT)	BREAKDOWN
SKETCHED PASSAGE	FLOWSTONE	MUD OR CLAY
CEILING HEIGHT	RIMSTONE POOLS	GUANO
HEIGHT ABOVE/BELOW WATER	STALACTITE, STALAGMITE	SILT, SAND W/COBBLE
DROP WITH DEPTH	COLUMN	
SLOPE (LINES OVERGE DOWN)	BREAKDOWN	
PIT	MUD OR CLAY	
DOMIE	GUANO	
PASSAGE WITH WATER	SILT, SAND W/COBBLE	

SURVEYORS
 John Weher Dennis Englert Mark Suer Mike Wuerth
 Ron Crawford Bill Thoman Larry Suer Goose
 Werner Jud Mike Clark Mike Englert Dave Moran
 Bob Dobbs

Total surveyed Length in feet 1272.1
 Total surveyed Depth in feet 144.0
 Data Reduction by Mike Wuerth
 Cartography by Dennis Englert

WARNING: Do to heavy rains entrance can flood to ceiling!

