


Great Saltpetre Cave

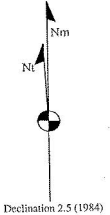
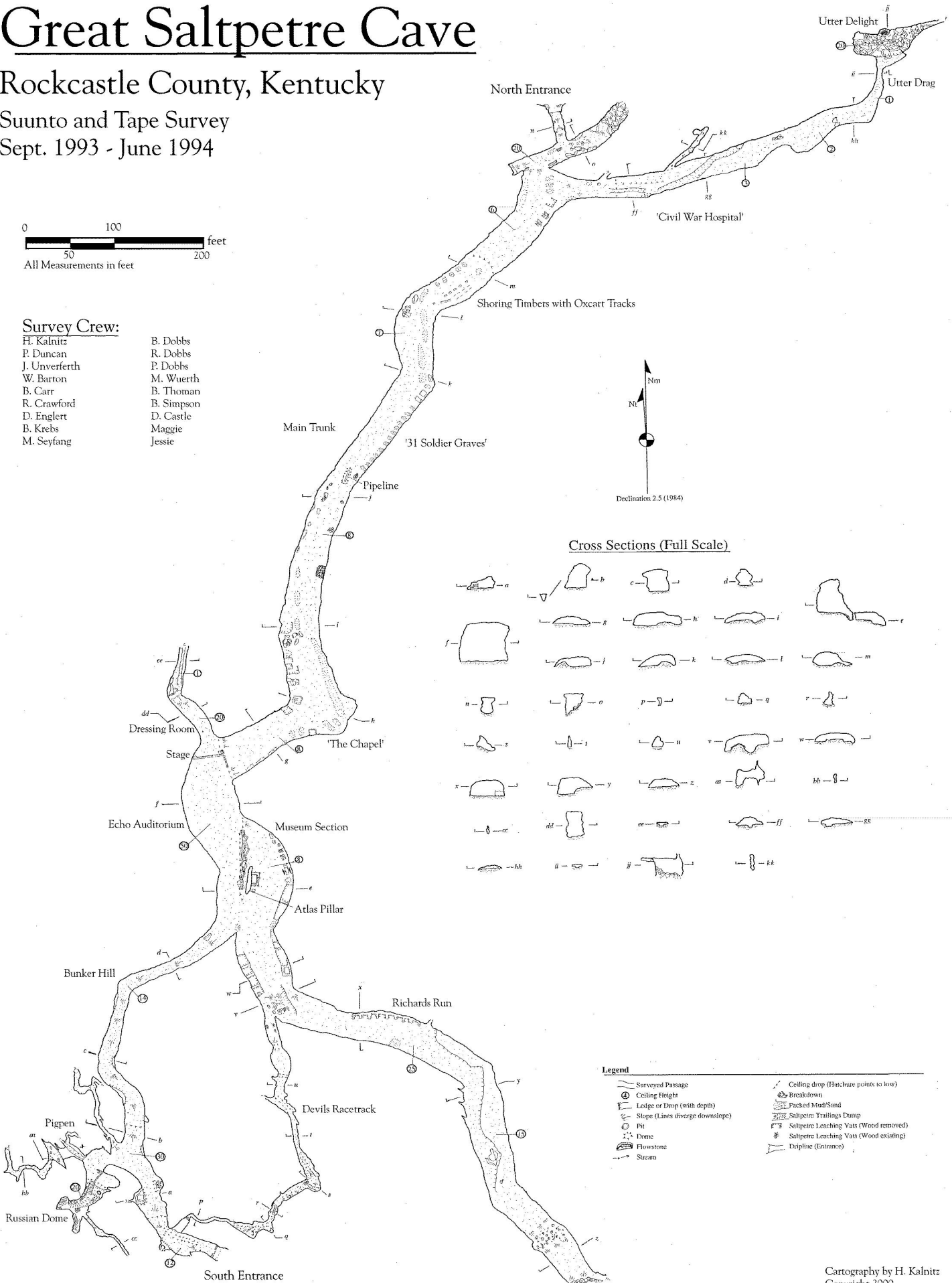
Rockcastle County, Kentucky

Suunto and Tape Survey
 Sept. 1993 - June 1994




Survey Crew:

- | | |
|---------------|------------|
| H. Kalnitz | B. Dobbs |
| P. Duncan | R. Dobbs |
| J. Unverferth | P. Dobbs |
| W. Barton | M. Wuertth |
| B. Carr | B. Thoman |
| R. Crawford | B. Simpson |
| D. Englert | D. Castle |
| B. Krebs | Maggie |
| M. Seyfang | Jessie |



Cross Sections (Full Scale)



Legend

- | | |
|---------------------------------|---|
| Surveyed Passage | Ceiling drop (Hatchure points to low) |
| Ceiling Height | Breakdown |
| Lodge or Drop (with depth) | Packed Mud/Sand |
| Slope (Lines diverge downslope) | Saltpetre Trailings Dump |
| Pit | Saltpetre Leaching Vats (Wood removed) |
| Drome | Saltpetre Leaching Vats (Wood existing) |
| Flowstone | Dripline (Entrance) |
| Stucam | |